


National Objective Determination Checklist

Project Name	Kings Manor Street Repair
Work Order Number	I-01-W-LMA

National Objective	Check	National Objective	Check	National Objective	Check
Low Moderate Income Area	X	Low Moderate Income Clientele/Households/Persons	N/A	Urgent Need	N/A
Boundaries of Service Area	See Map	Documentaion that the beneficiaries are presumed to be low/mod (by category)	N/A	Moderate or above income households: self-certification	N/A
Census Data: Total Persons-Low/Mod Persons-% Low/Mod	See Work Order	Low-Mod income households:self-certification	N/A	Evidence the project or household was directly impacted by the Disaster Events	N/A
Evidence area is primarily Residential	See Map			Certification that other financing resources were unavailable to the City or the Household	N/A
Survey Documentation	N/A				

****The appropriate documentation as indicated in the checklist above is attached to this form****

Grants Manger



Signature

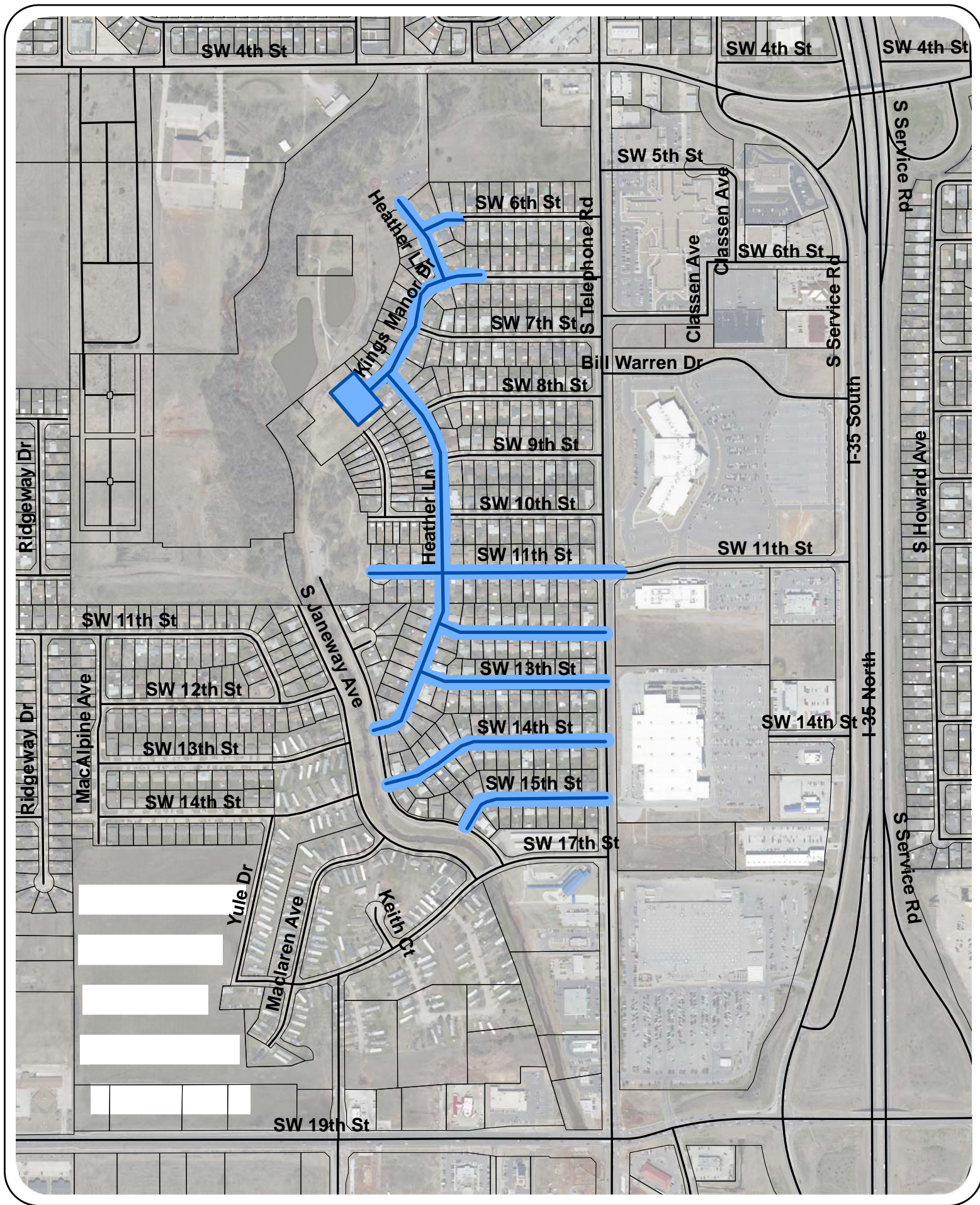
4/22/2015

Date



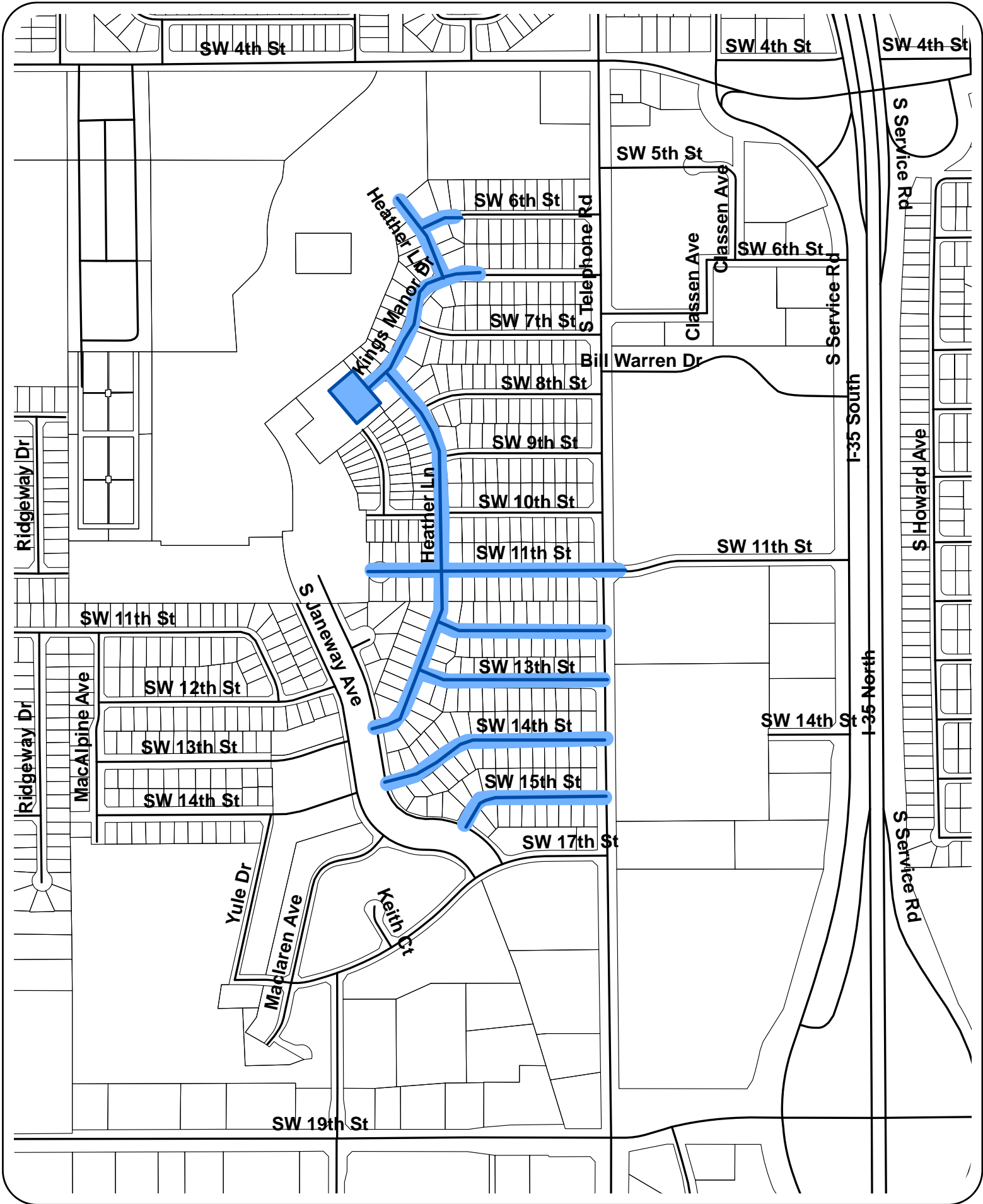


Kingsmanor Street Repair Work Order # I-01-W-LMA



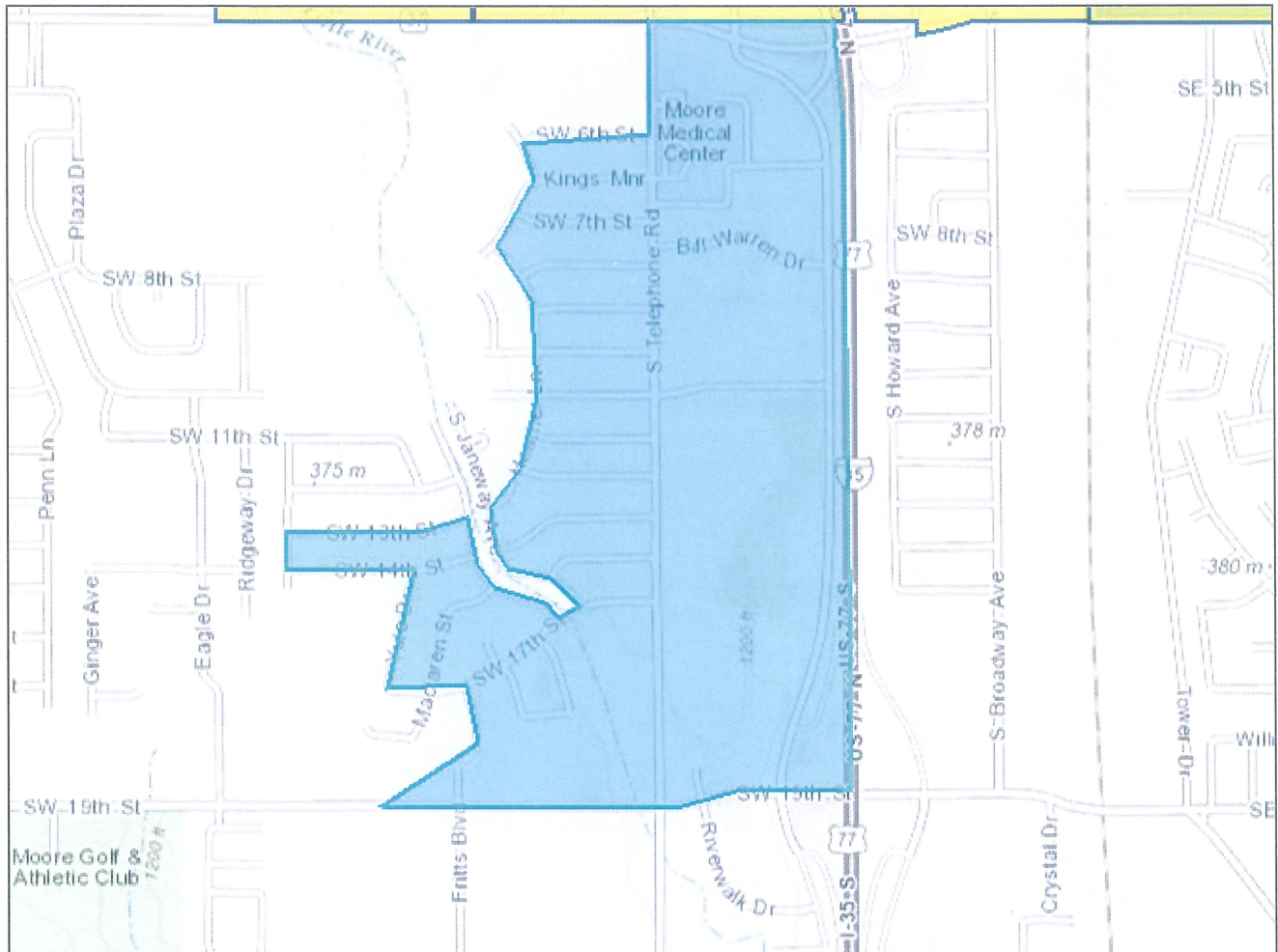


Kingsmanor Street Repair Work Order # I-01-W-LMA



Low to Moderate Income Areas by Block Group

This web map shows two special tabulations of Census 2000 and American Community Survey (ACS) 2006-2010 data to identify areas where 51% or more of individuals are in low or moderate income families.



Esri, HERE, DeLorme, Intermap, USGS, METI/NASA, USDA, EPA

